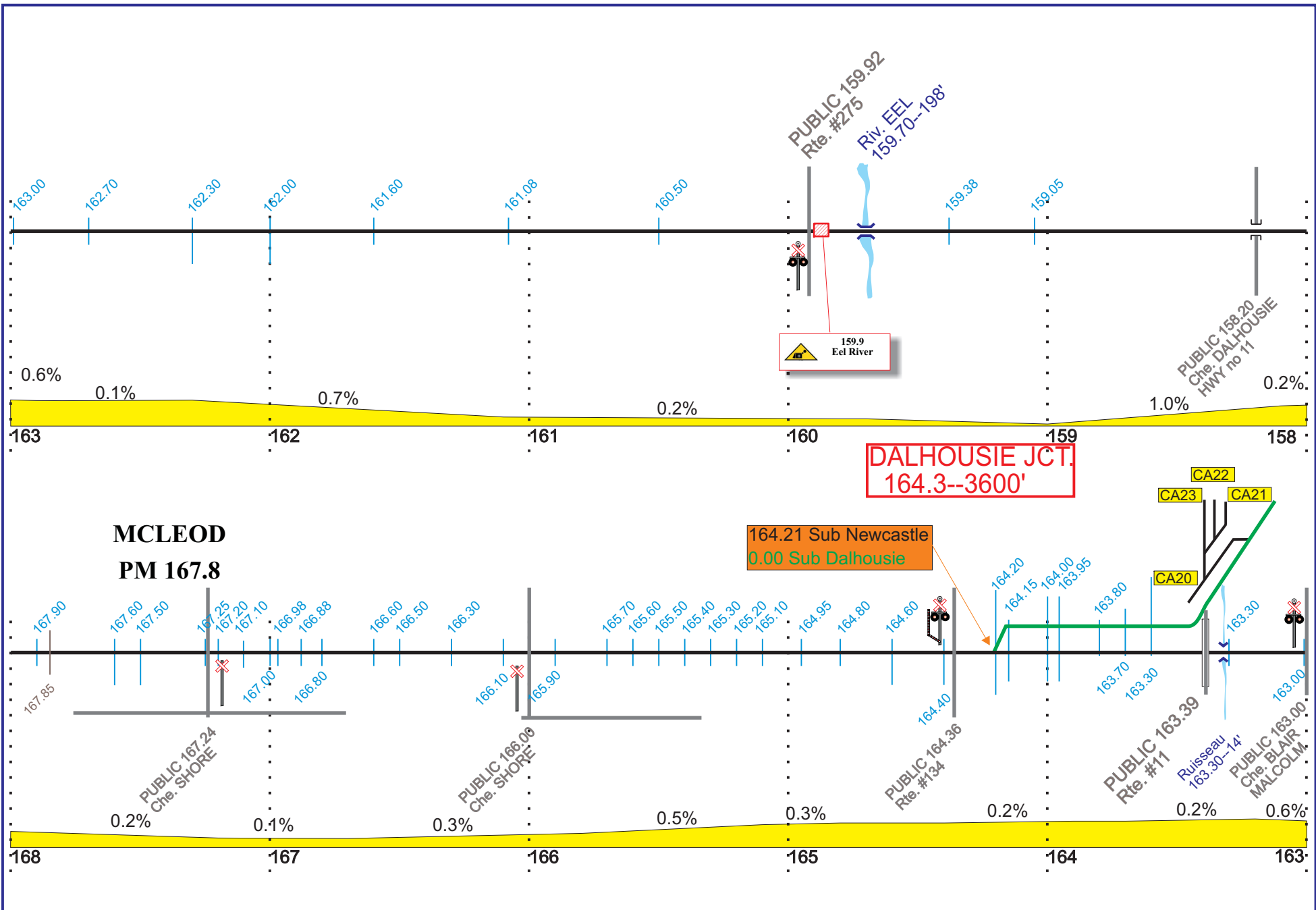


Sub NEWCASTLE 168.0-173.15

Voie:	Date: 11 Sept 1995	Revisé: 10 Avril 2010
Signaux:	Dessin par: <i>Raymond Morrissette / J. Alain Ferland</i>	



Sub NEWCASTLE 158-168

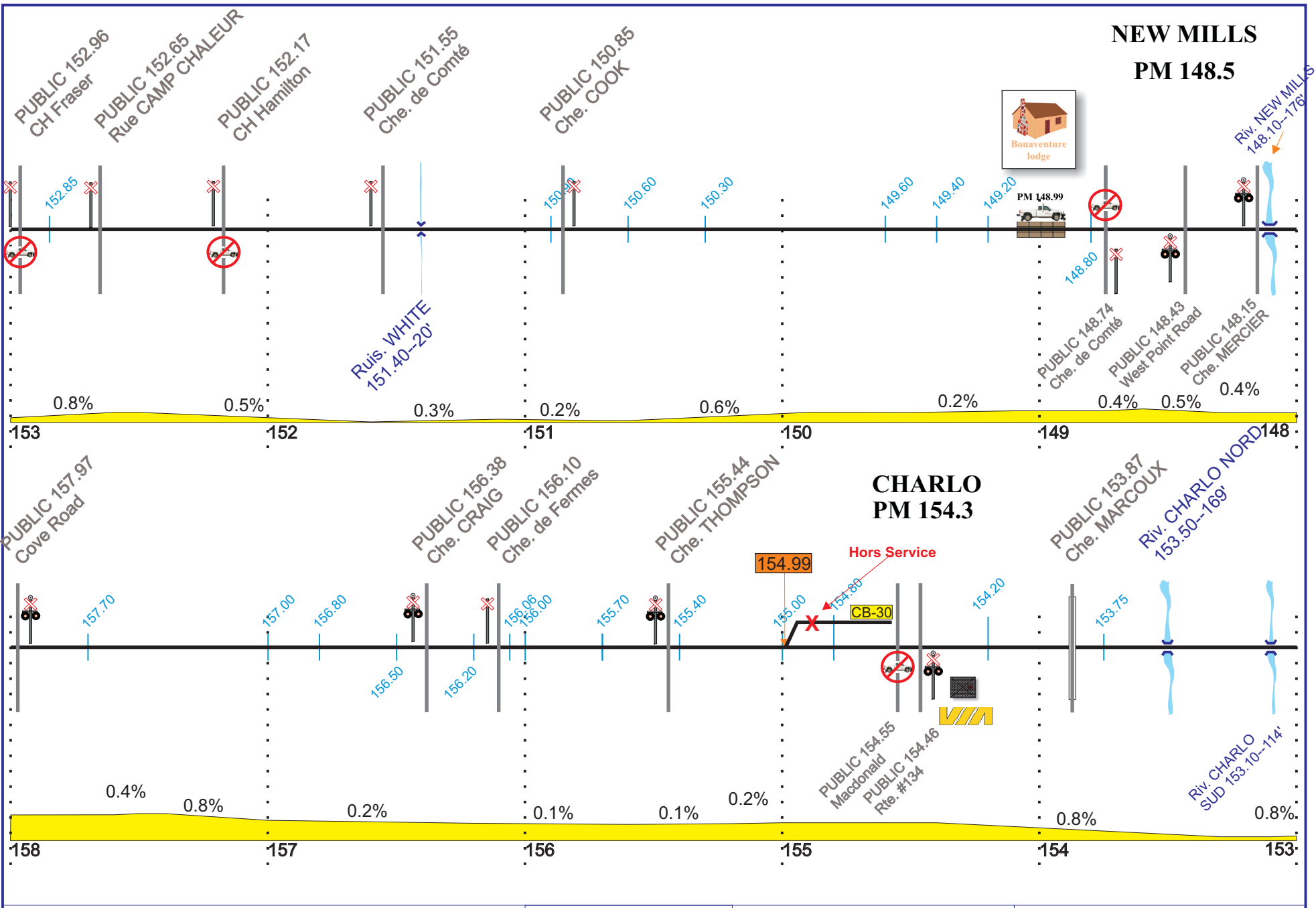
Voie:

Date: 10 Sept 1995

Revisé: 10 Avril 2010

Signaux:

Dessin par: *Raymond Morrissette / J. Alain Ferland*

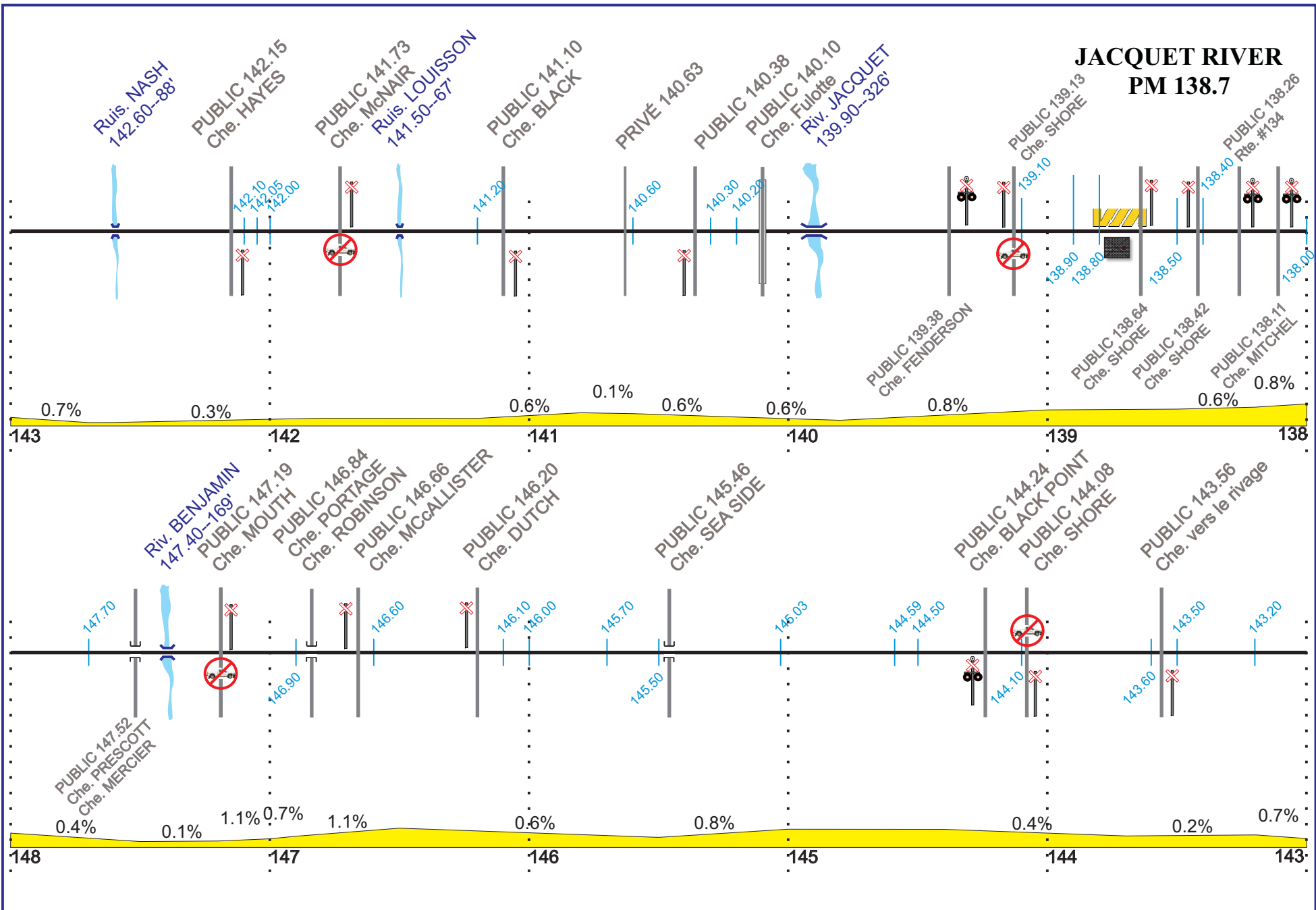


Sub NEWCASTLE 148-158

Voie:  
 Signaux:

Date: 10 Sept 1995  
 Dessin par: *Raymond Morrissette / J. Alain Ferland*

Revisé: 10 Avril 2010



**JACQUET RIVER  
PM 138.7**

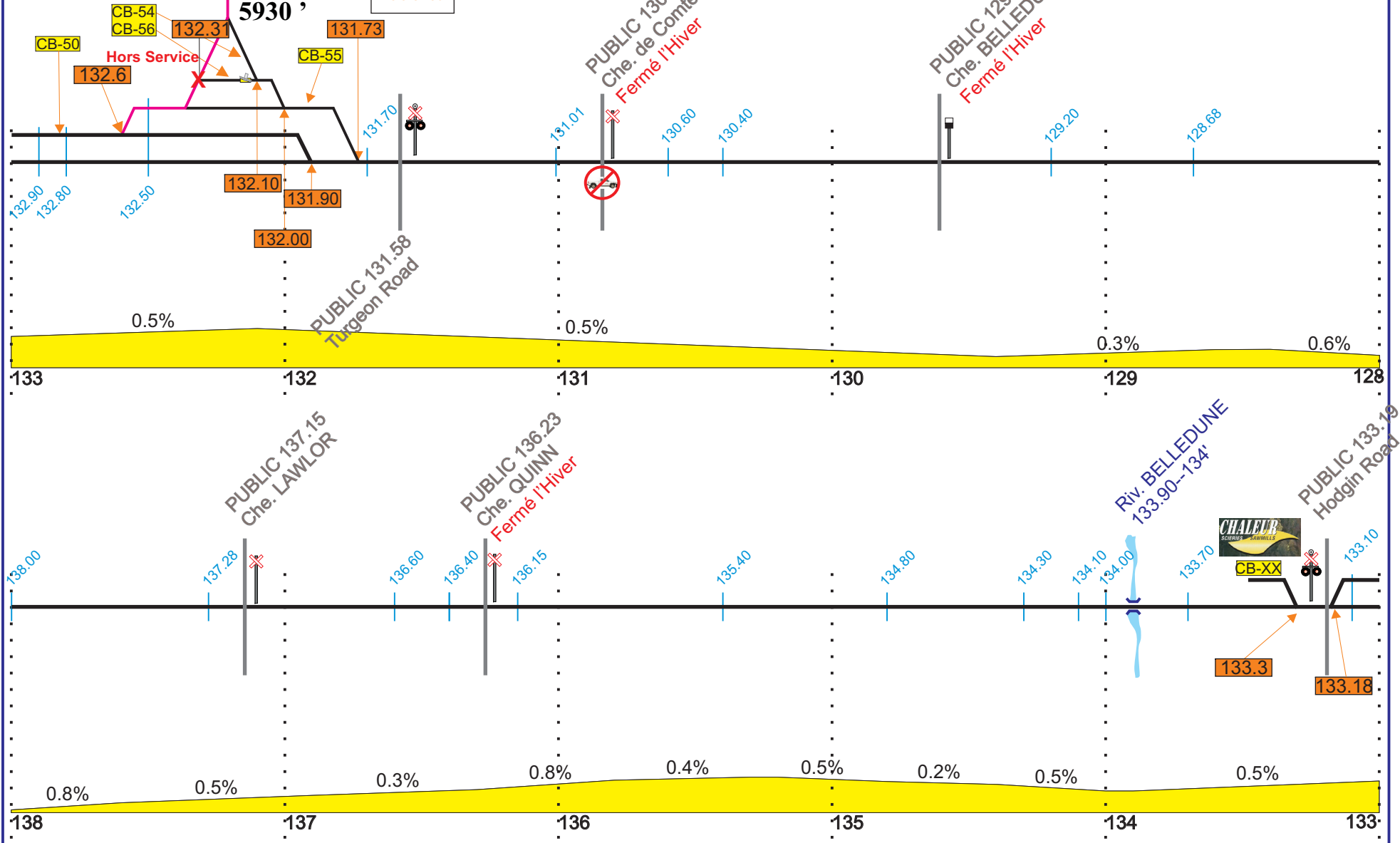
Sub NEWCASTLE 138-148

Voie:	Date: 09 Sept 1995	Revisé: 10 Avril 2010
Signaux:	Dessin par: <i>Raymond Morrissette / J. Alain Ferland</i>	

EMBRANCHEMENT  
IRVCO  
3.4 milles



PM 132.1  
5930'



Sub NEWCASTLE 128-138

Voie:

Date: 07 Sept 1995

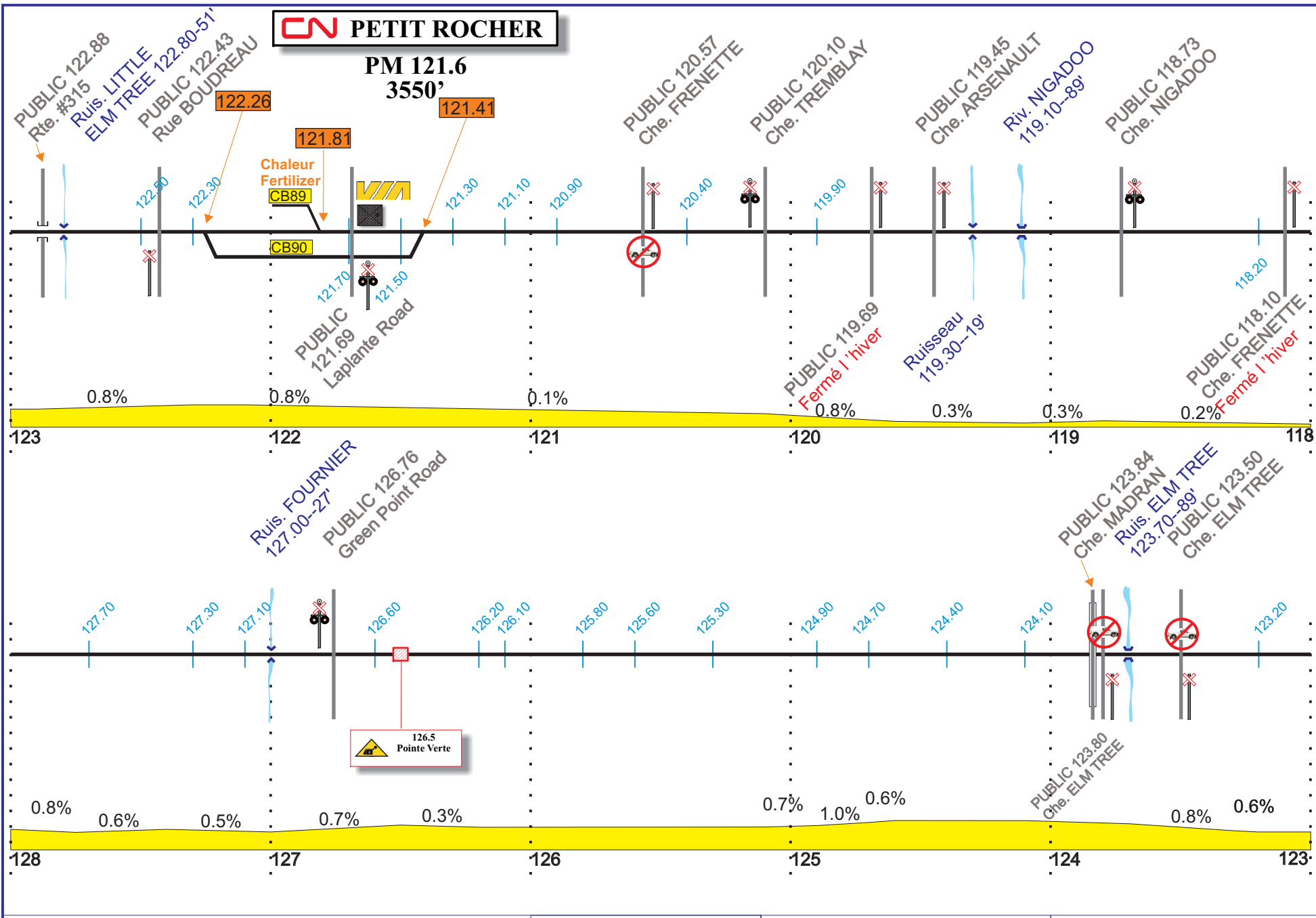
Revisé: 10 Avril 2010

Signaux:

Par: *Raymond Morrissette / J. Alain Ferland*

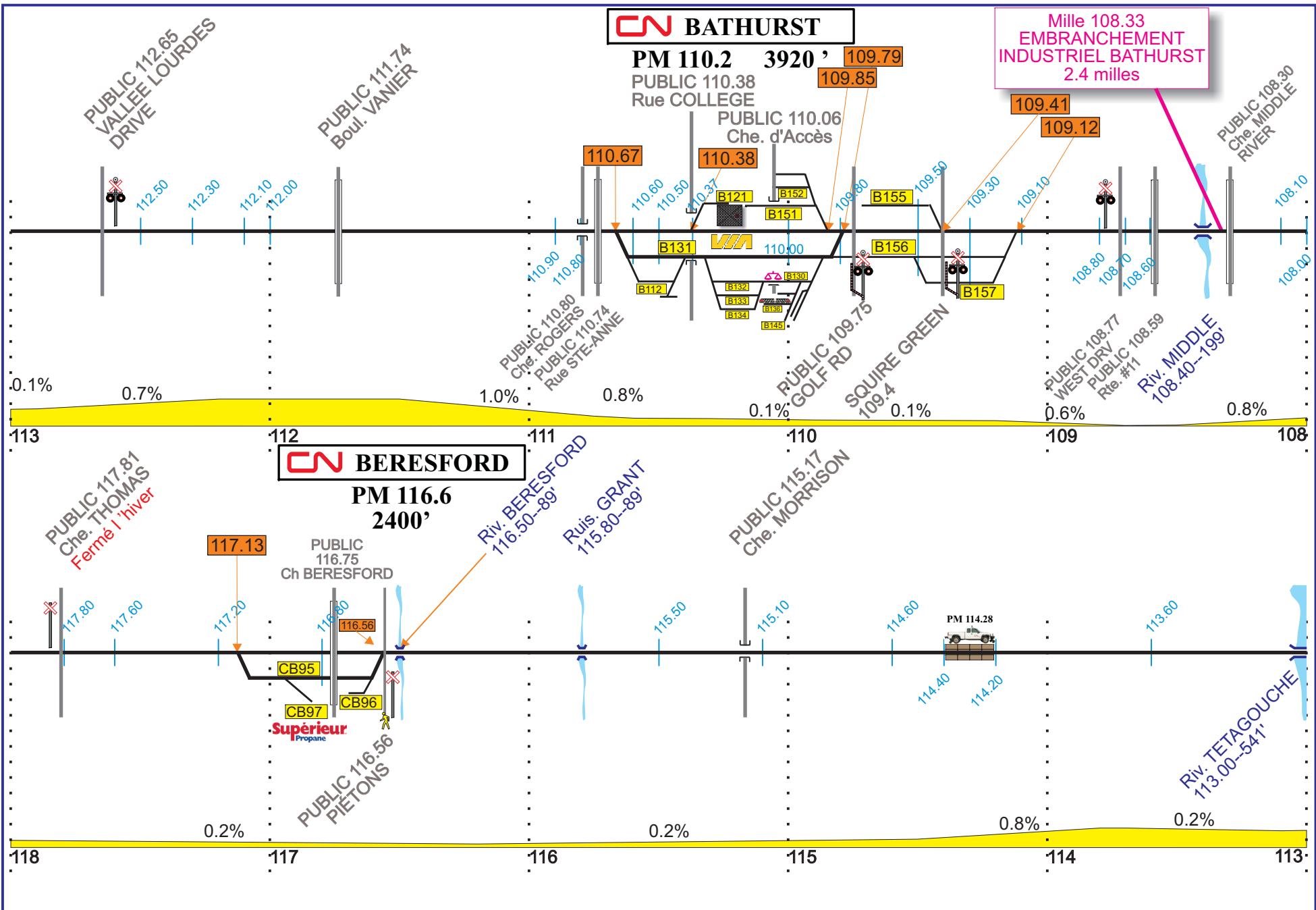
**PETIT ROCHER**

PM 121.6  
3550'



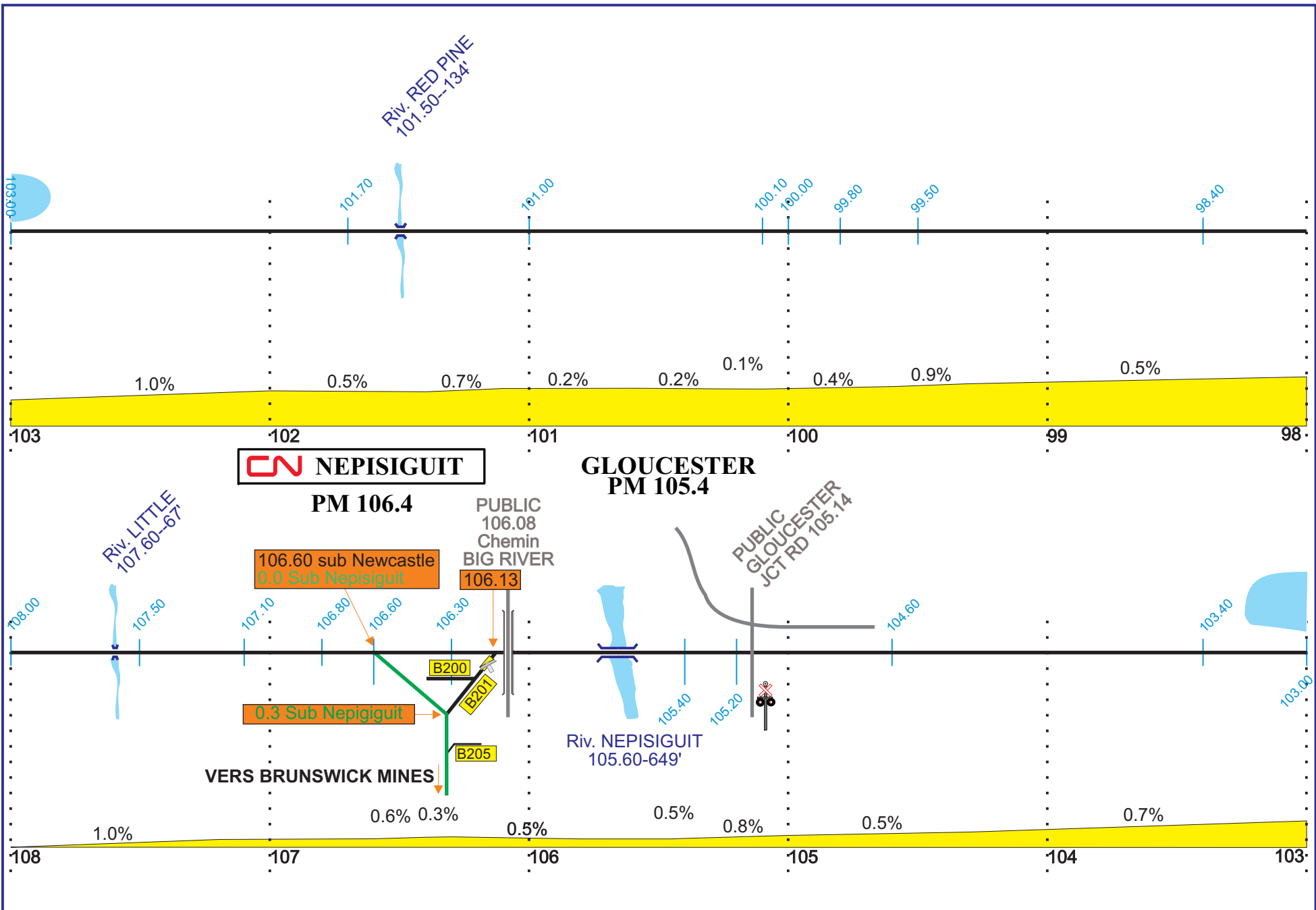
Sub NEWCASTLE 118-128

Voie:	Date: 6 Sept 1995	Revisé: 10 Avril 2010
Signaux:	Dessin par: <i>Raymond Morrissette / J. Alain Ferland</i>	



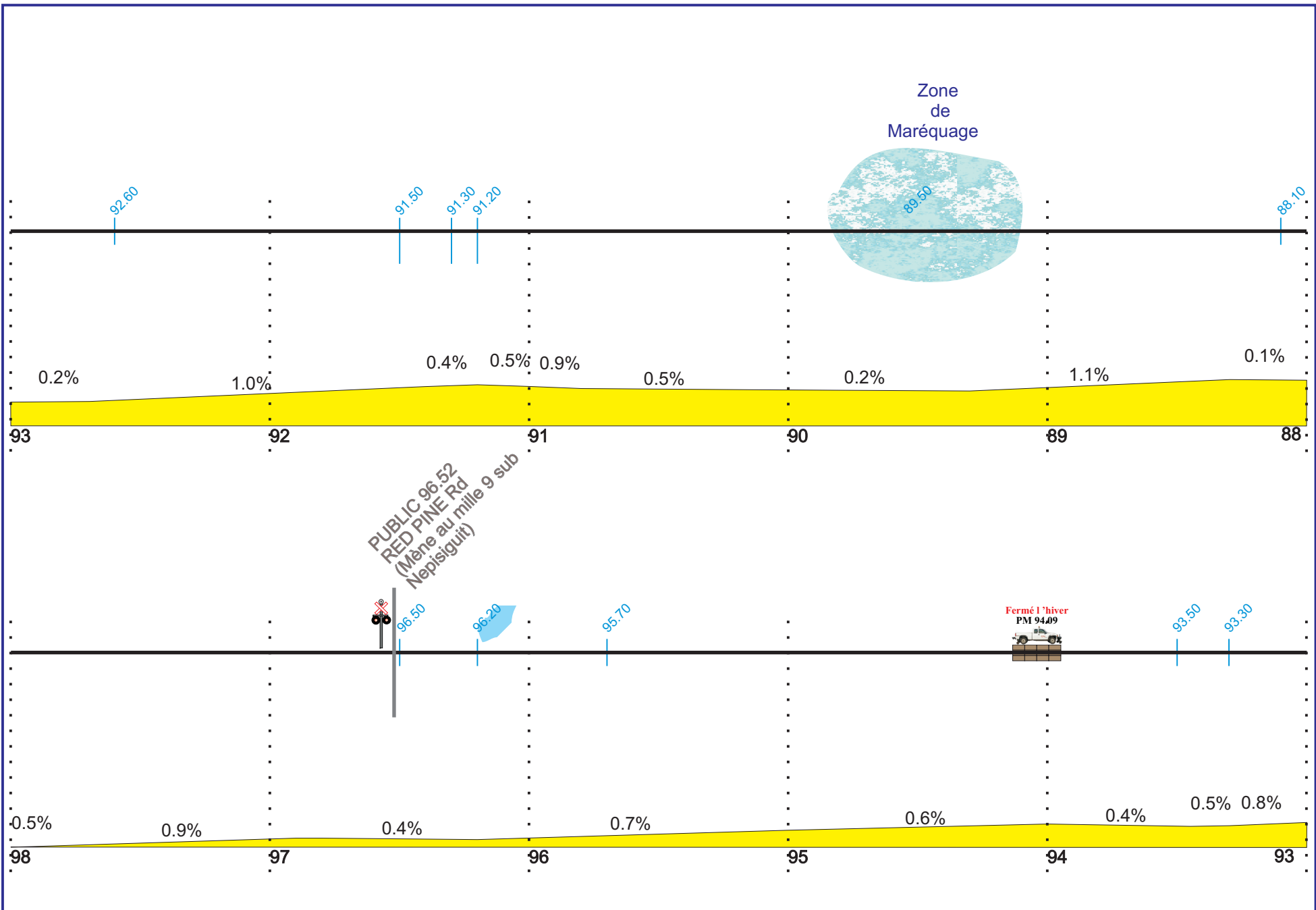
Sub NEWCASTLE 108-118

Voie:	Date: 5 Sept 1995	Revisé: 10 Avril 2010
Signaux:	Dessin par: <i>Raymond Morrissette / J. Alain Ferland</i>	



Sub NEWCASTLE 98-108	Voie:	Date: 04 Sept 1995	Revisé: 12 Avril 2010
	Signaux:	Dessin par: <i>Raymond Morrissette / J. Alain Ferland</i>	

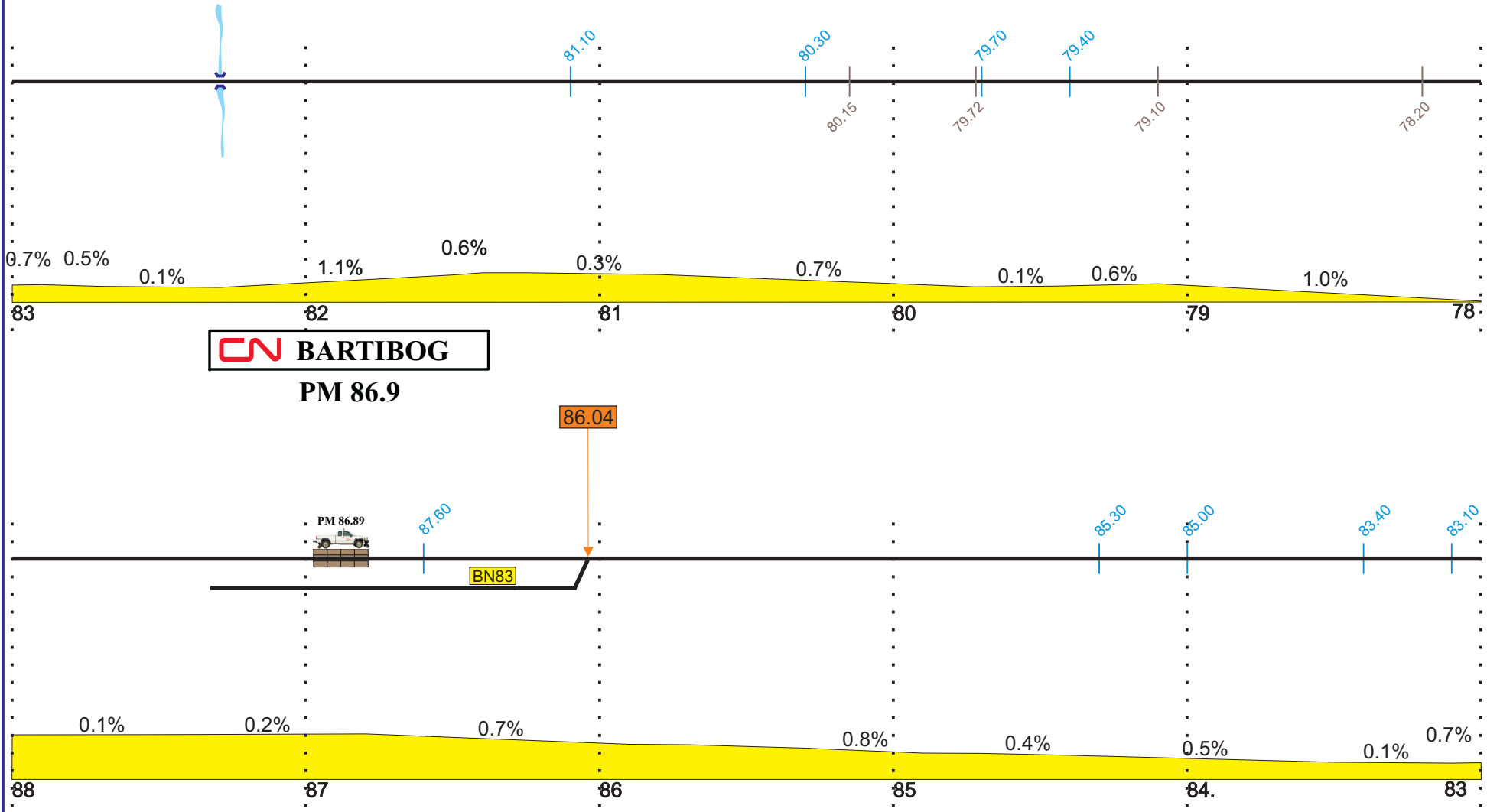




Sub NEWCASTLE 88-98

Voie:	Date: 04 Sept 1995	Revisé: 10 Avril 2010
Signaux:	Dessin par: <i>Raymond Morrissette / J. Alain Ferland</i>	

Riv. BARTIBOG  
82.30-87

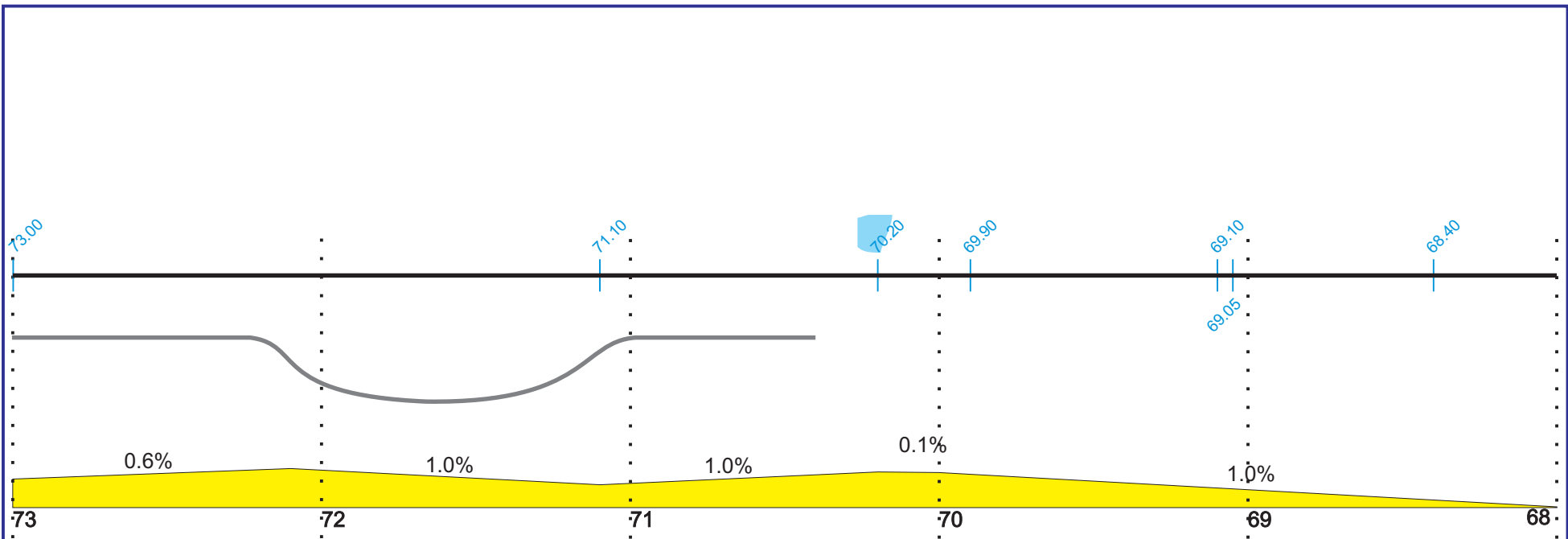


**BARTIBOG**  
PM 86.9

BN83

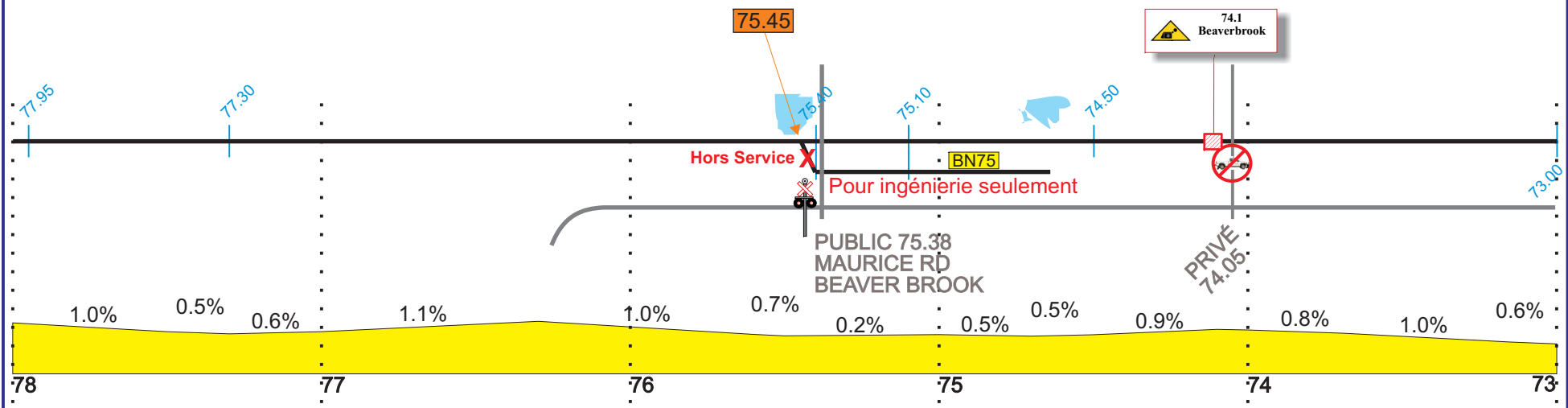
PM 86.89

Sub NEWCASTLE 78-88	Voie:	Date: 04 Sept 1995	Revisé: 10 Avril 2010
	Signaux:	Dessin par: <i>Raymond Morrissette / J. Alain Ferland</i>	



**BEAVER BROOK**

PM 75.4



Sub NEWCASTLE 68-78

Voie:	Date: 4 Sept 1995	Revisé: 10 Avril 2010
Signaux:	Dessin par: <i>Raymond Morrissette / J. Alain Ferland</i>	

**CN NELSON JCT**



Chatham  
Mille 7.2 Emb  
Loggieville  
Voie LL52

PM 62.0

**PASSMORE**

PM 59.6

EMBRANCHEMENT  
LOGGIEVILLE SUB

61.95 Sub Newcastle  
0.0 Emb Loggieville

Hors Service X



Riv. MIRAMICHI  
N.W.  
63.00--1256'

Riv. MIRAMICHI  
S.W.  
62.20--1256'

Ruisseau  
61.40--14'

PUBLIC 62.73  
Rte. #8 Che.  
DAWSON

PUBLIC 62.01  
Rte. #36 & #118

60.03

59.30

58.80

59.95

0.7%

0.1%

0.5%

1.0%

63 62 61 60 59 58

**CN MIRAMICHI**

PM 66.1

**MIRAMICHI PULP & PAPER**

PUBLIC 66.34  
NEWCASTLE BLVD

PUBLIC 65.48  
Che. NEWCASTLE

PUBLIC 67.58  
Che. CEMETERY

PUBLIC 67.03  
MORRISON LANE

67.98

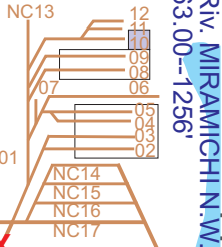
66.83

66.42

65.36

64.62

64.36



Hors Service X

63.80

63.59

63.15

1.2%

1.0%

0.3%

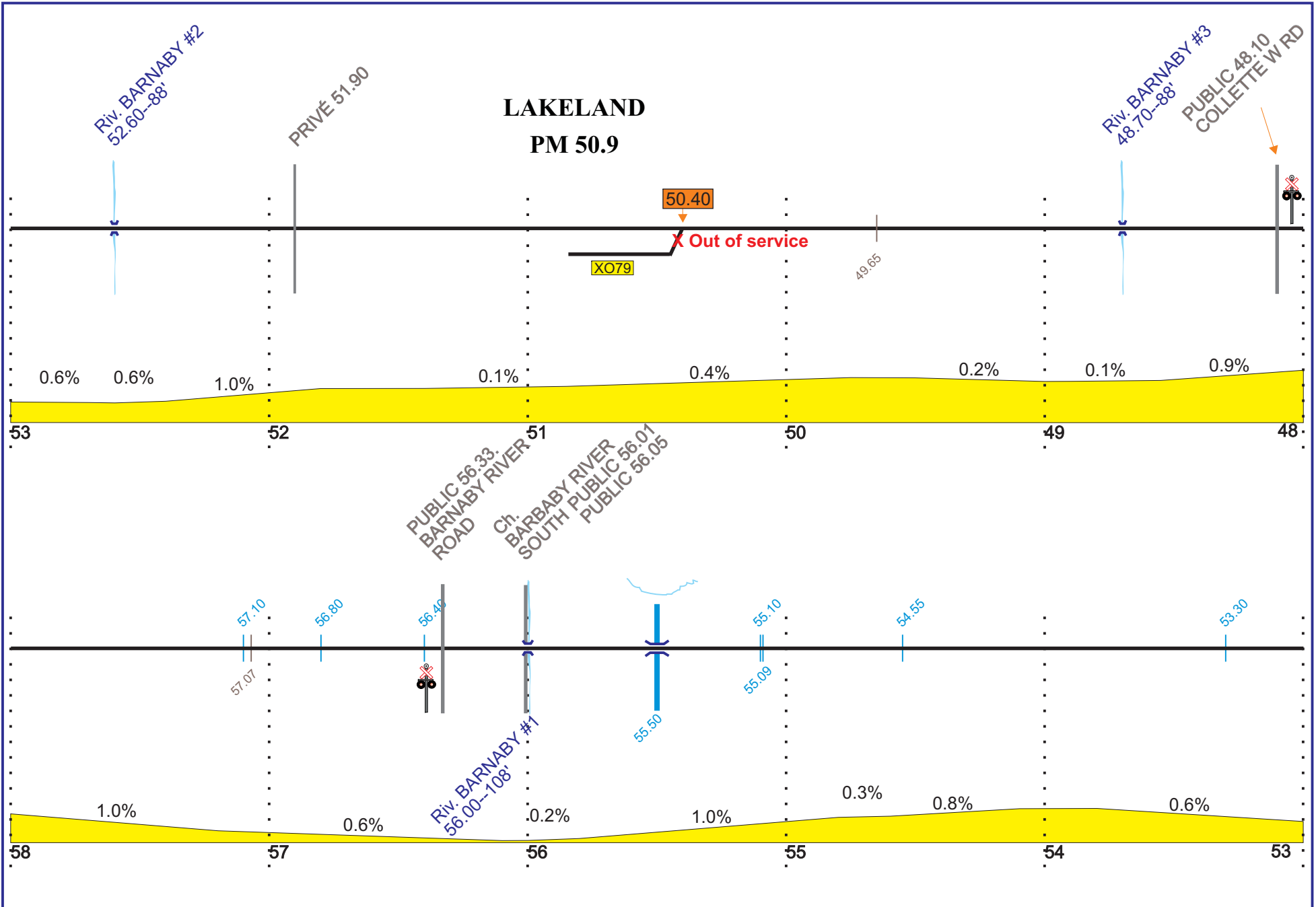
0.9%

0.8%

68 67 66 65 64 63

Sub NEWCASTLE 58-68	Voie:	Date: 03 Sept 1995	Revisé: 10 Avril 2010
	Signaux:	Dessin par: <i>Raymond Morrissette / J. Alain Ferland</i>	

# LAKELAND PM 50.9



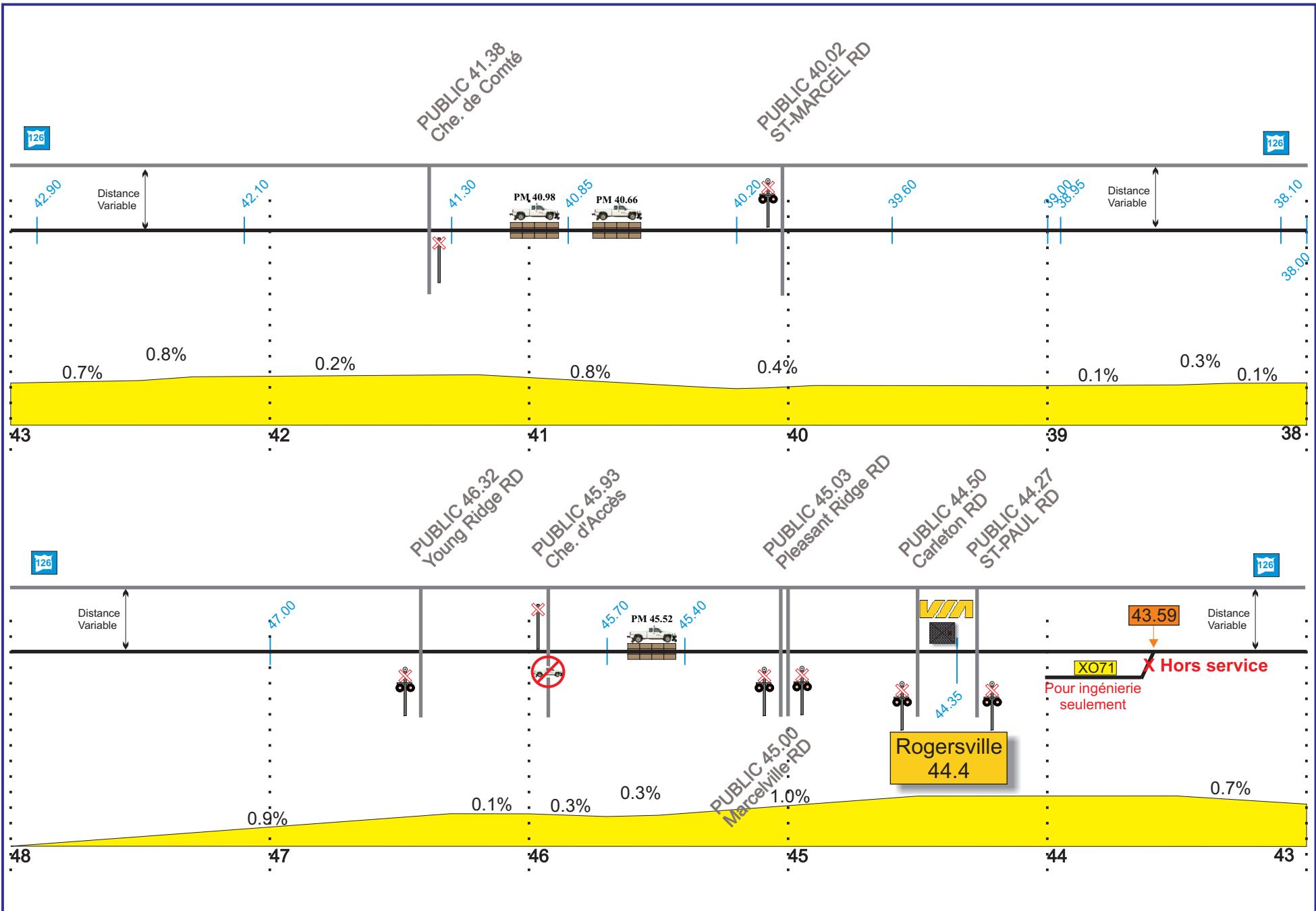
Sub NEWCASTLE 48-58

Voie:  
Signaux:

Date: 03 Sept 1995

Revisé: 10 Avril 2010

Dessin par: *Raymond Morrissette / J. Alain Ferland*



Sub NEWCASTLE 38-48

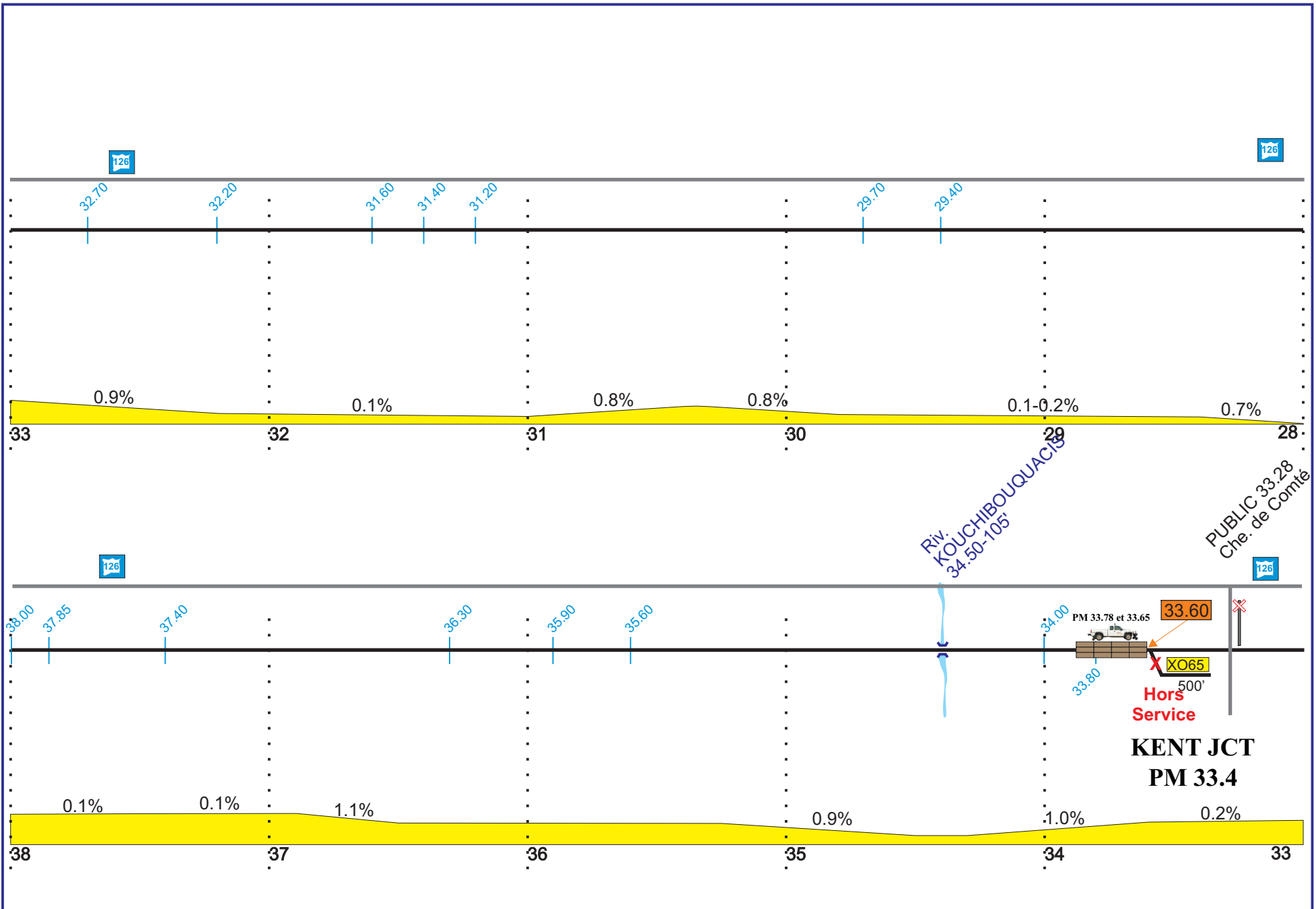
Voie:

Date: 02 Sept 1995

Revisé: 10 Avril 2010

Signaux:

Dessin par: *Raymond Morrissette / J. Alain Ferland*



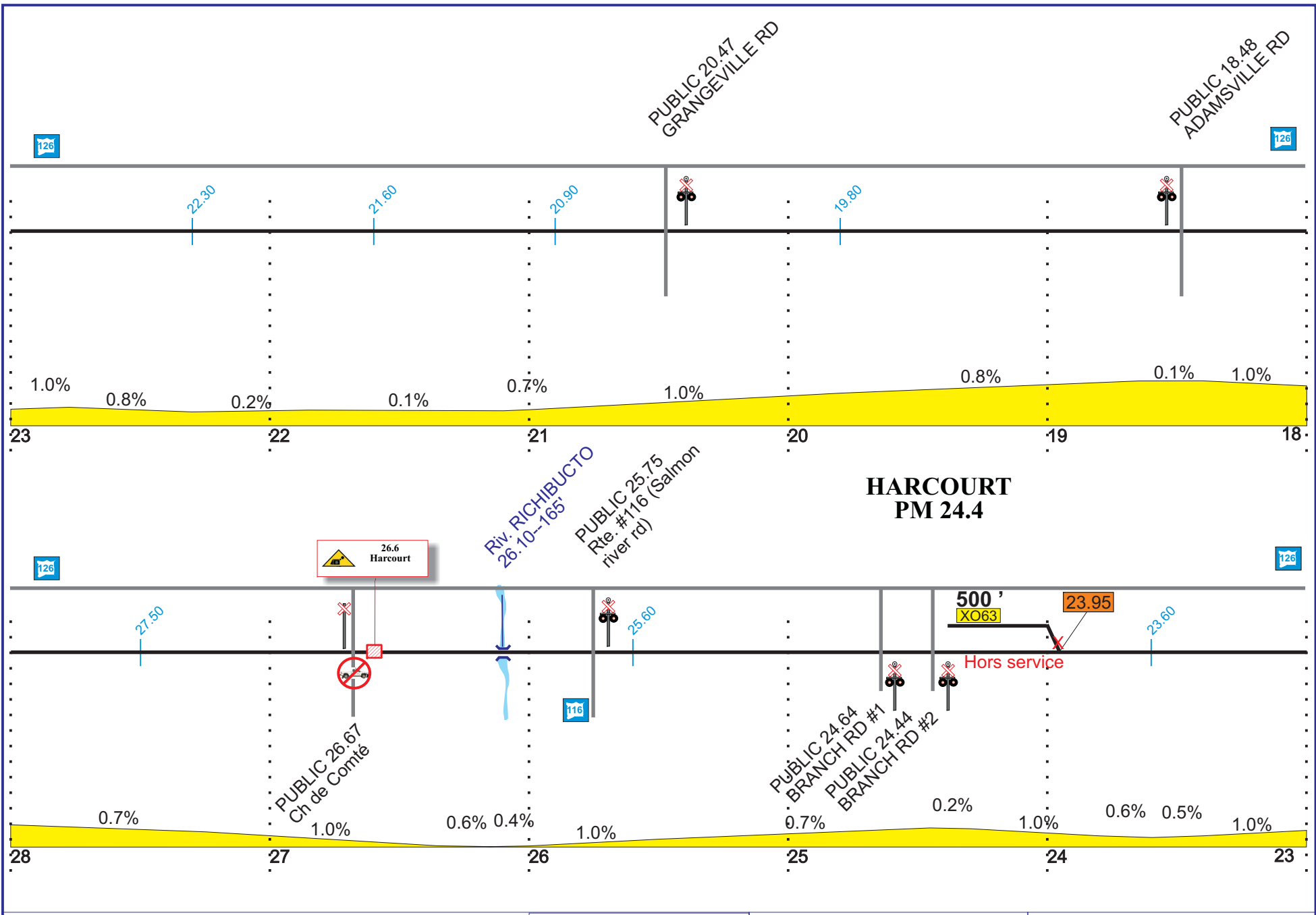
Sub NEWCASTLE 28-38

Voie:  
Signaux:

Date: 02 Sept 1995

Revisé: 10 Avril 2010

Dessin par: *Raymond Morrissette / J. Alain Ferland*



**HARCOURT  
PM 24.4**

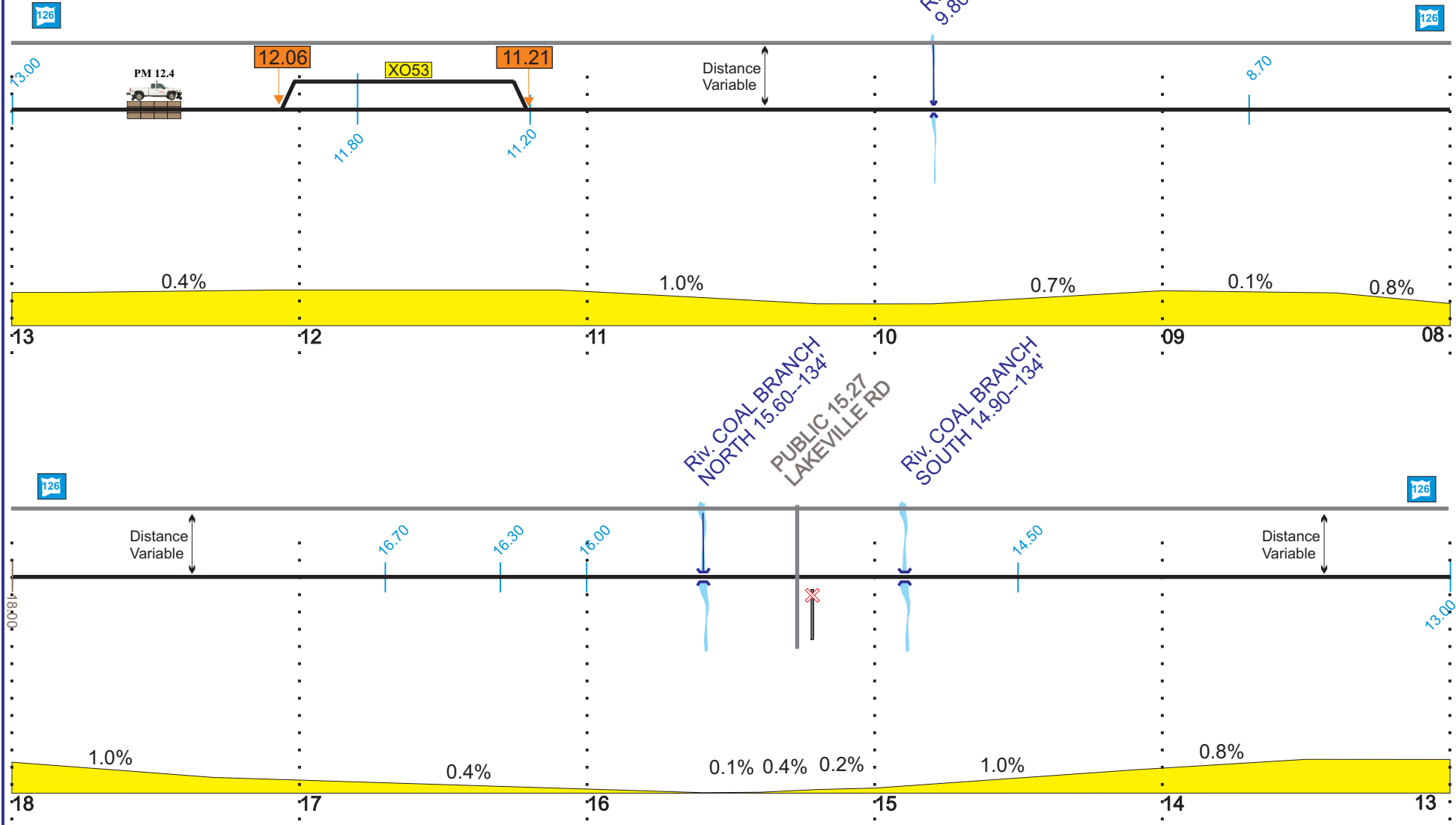
Sub NEWCASTLE 18-28

Voie:	Date: 02 Sept 1995	Revisé: 10 Avril 2010
Signaux:	Dessin par: <i>Raymond Morrissette / J Alain Ferland</i>	



**BIRCH RIDGE**

**PM 11.7  
3800'**



Sub NEWCASTLE 8-18

Voie:	Date: 01 Sept 1995	Revisé: 10 Avril 2010
Signaux:	Dessin par: <i>Raymond Morrissette / J. Alain Ferland</i>	

PUBLIC 2.90  
Galigar ridge RD

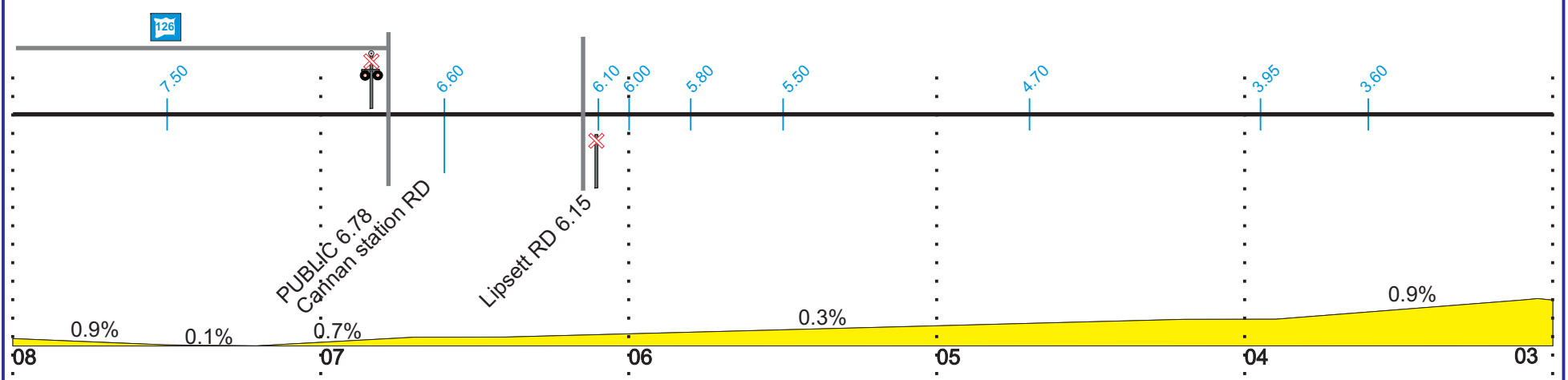
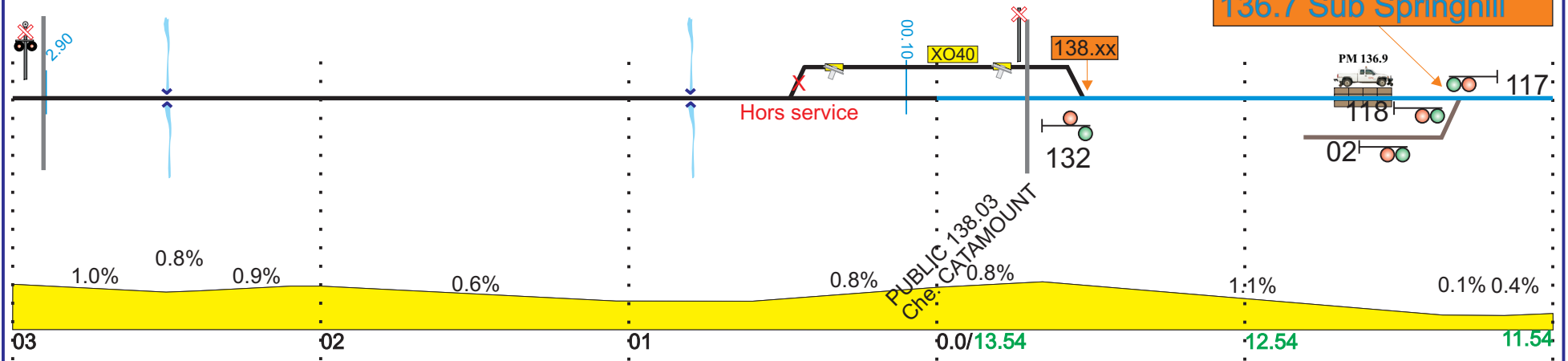
Riv. NORTH  
COCAGNE  
2.50--29'

**CN CATAMOUNT**

PM 0.0 sub Newcastle  
PM 138.4 Sub Springhill  
**4150'**

**CN PACIFIC JCT**

**0.0 SUB NAPADOGAN  
136.7 Sub Springhill**



Sub NEWCASTLE 0-8

Voie:	Date: 29 Août 1995	Revisé: 10 Avril 2010
Signaux:	Dessin par: <i>Raymond Morrissette / J. Alain Ferland</i>	